SCHEDULE TWO

MAPS OF THE DETERMINATION AREA

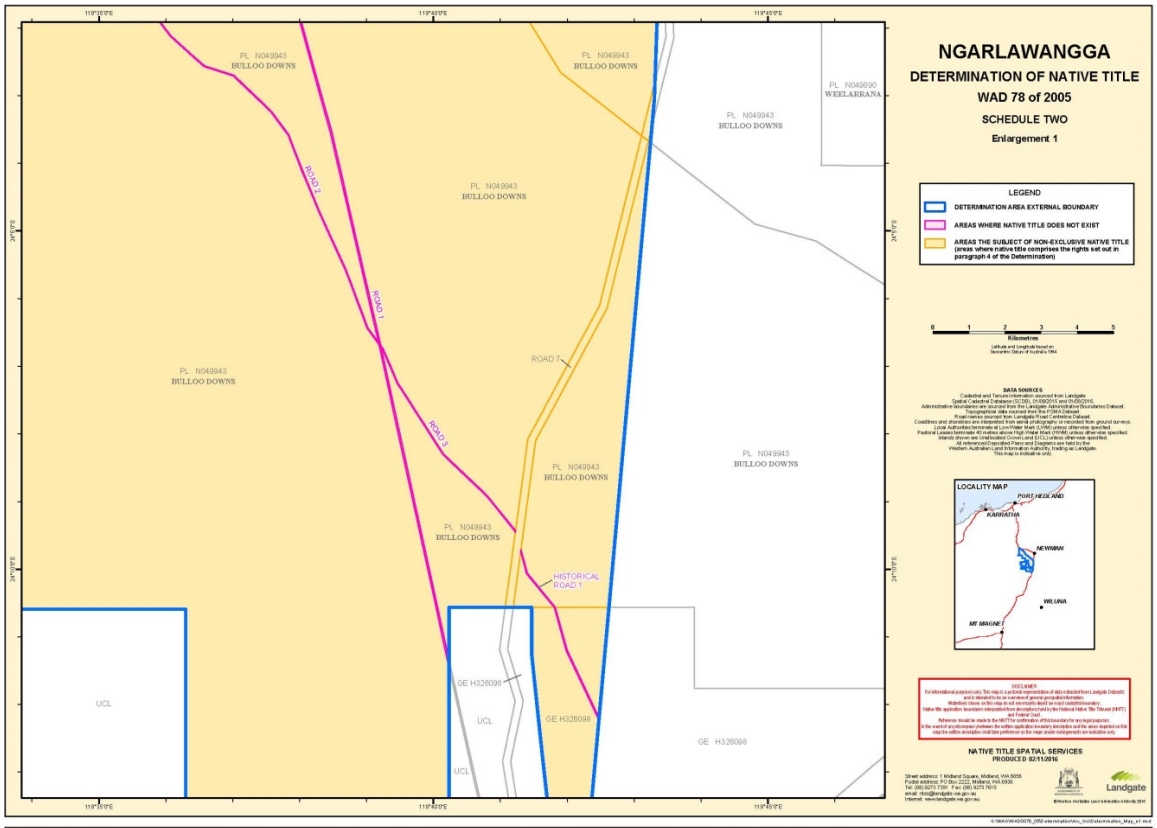

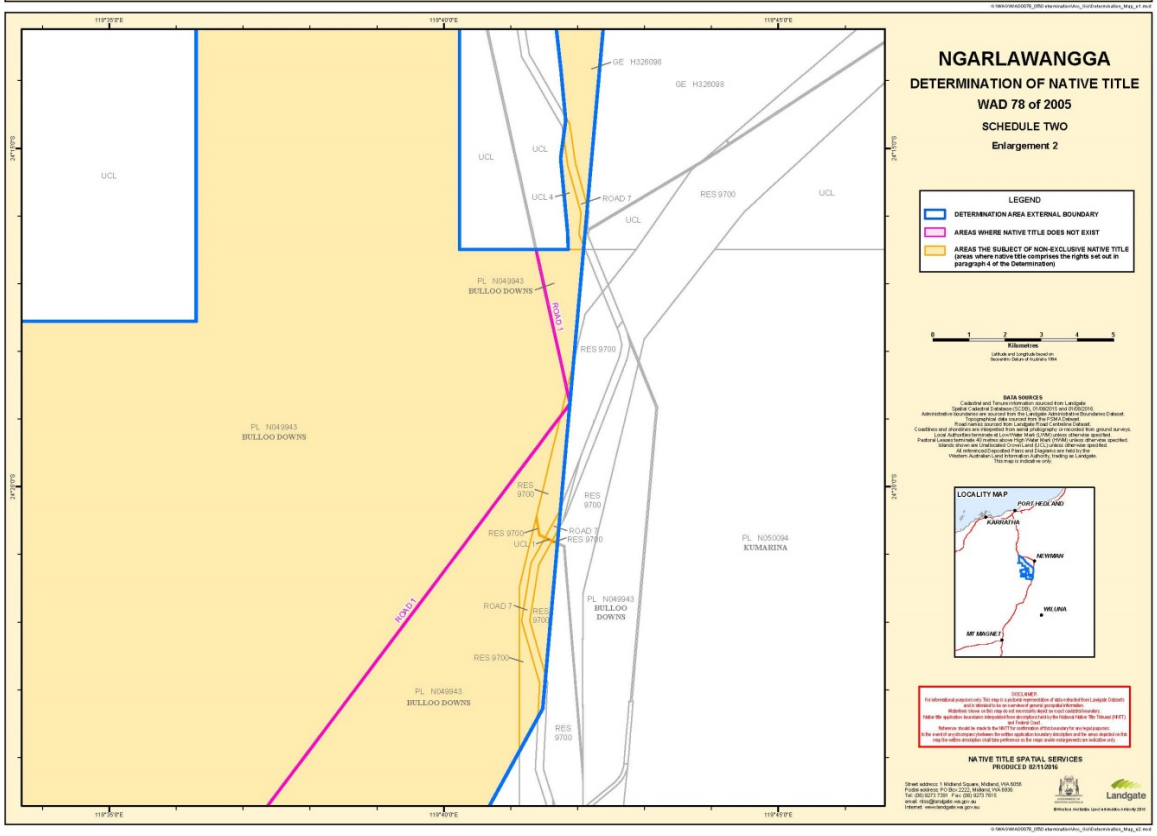

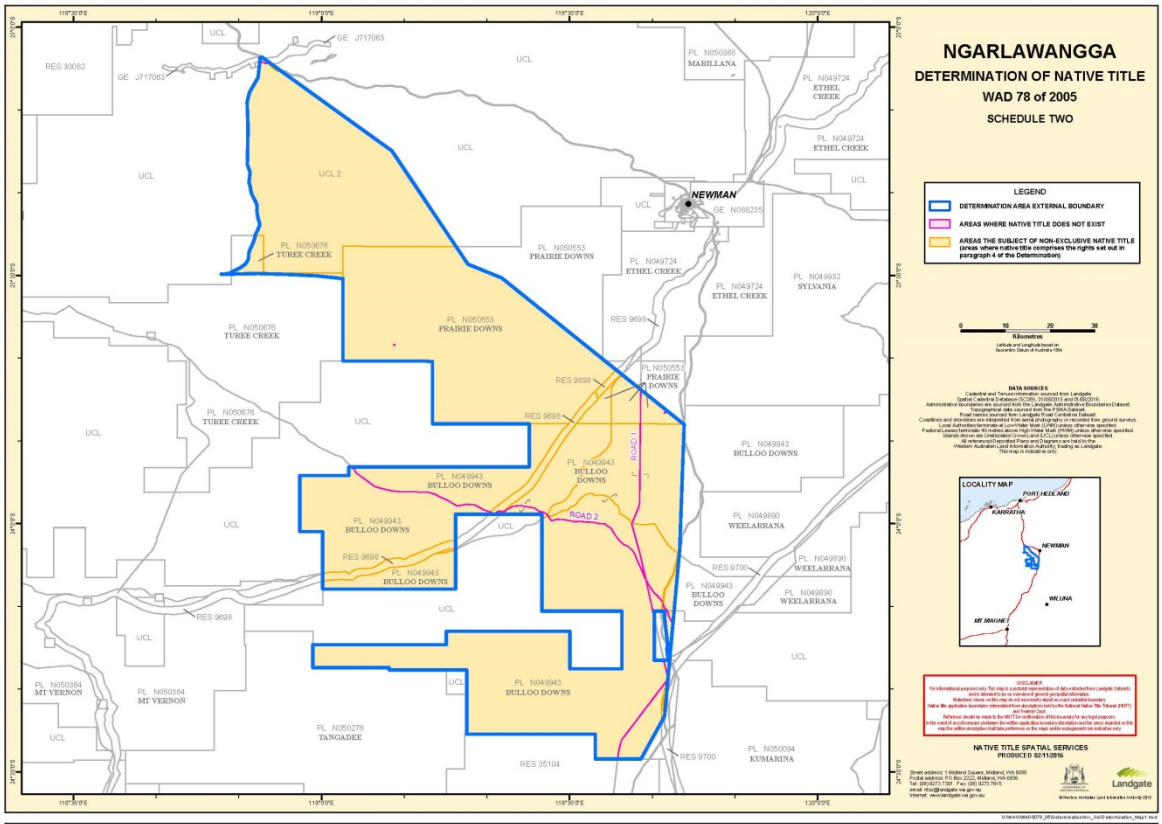
NGARLAWANGGA
DETERMINATION OF NATIVE TITLE
WAD 78 of 2005
SCHEDULE TWO
LEGEND
DETERMINATION AREA EXTERNAL BOUNDARY
AREAS WHERE NATIVE TITLE DOES NOT EXIST
AREAS THE SUBJECT OF NON-EXCLUSIVE NATIVE TITLE (areas where native title comprises the rights set out in paragraph 4 of the Determination)
Kilometres
DATA SOURCES
LOCALITY MAP
PORT HEDLAND
KARRATHA
NEWMAN
WILUNA
MT MAGNET
DISCLAIMER
NATIVE TITLE SPATIAL SERVICES
PRODUCED 02/11/2016
Landgate
NEWMAN
PRAIRIE DOWNS
BULLOO DOWNS
WEELARRANA
SYLVANIA
ETHEL CREEK
MARILLANA
TUREE CREEK
MT VERNON
TANGADEE
KUMARINA
ROAD 1
ROAD 2
UCL
UCL 2
RES 9698
RES 9700
RES 35104
RES 30082

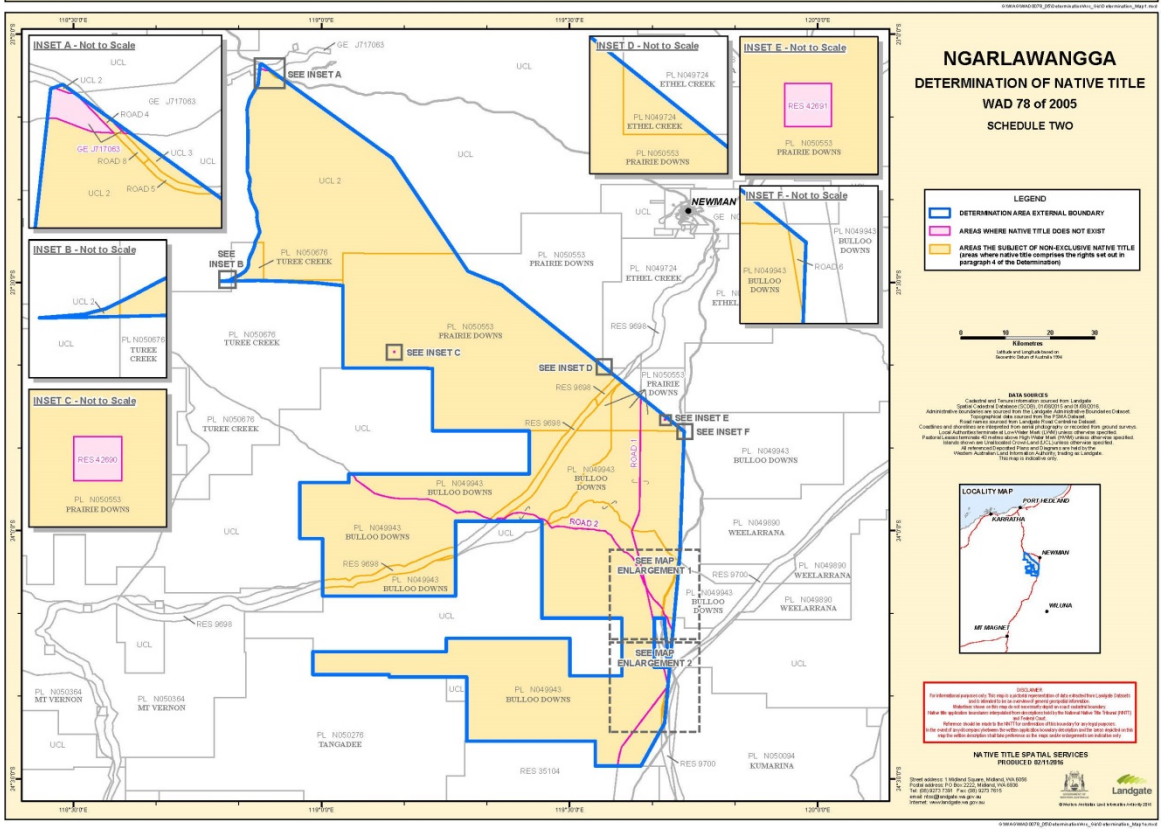
INSET A - Not to Scale
INSET B - Not to Scale
INSET C - Not to Scale
INSET D - Not to Scale
INSET E - Not to Scale
INSET F - Not to Scale
SEE INSET A
SEE INSET B
SEE INSET C
SEE INSET D
SEE INSET E
SEE INSET F
SEE MAP ENLARGEMENT 1
SEE MAP ENLARGEMENT 2
NGARLAWANGGA
DETERMINATION OF NATIVE TITLE
WAD 78 of 2005
SCHEDULE TWO
LEGEND
DETERMINATION AREA EXTERNAL BOUNDARY
AREAS WHERE NATIVE TITLE DOES NOT EXIST
AREAS THE SUBJECT OF NON-EXCLUSIVE NATIVE TITLE (areas where native title comprises the rights set out in paragraph 4 of the Determination)
Kilometres
DATA SOURCES
LOCALITY MAP
PORT HEDLAND
KARRATHA
NEWMAN
WILUNA
MT MAGNET
DISCLAIMER
NATIVE TITLE SPATIAL SERVICES
PRODUCED 02/11/2016
Landgate
NEWMAN
PRAIRIE DOWNS
BULLOO DOWNS
WEELARRANA
ETHEL CREEK
TUREE CREEK
MT VERNON
TANGADEE
KUMARINA
ROAD 1
ROAD 2
UCL
RES 9698
RES 9700
RES 35104